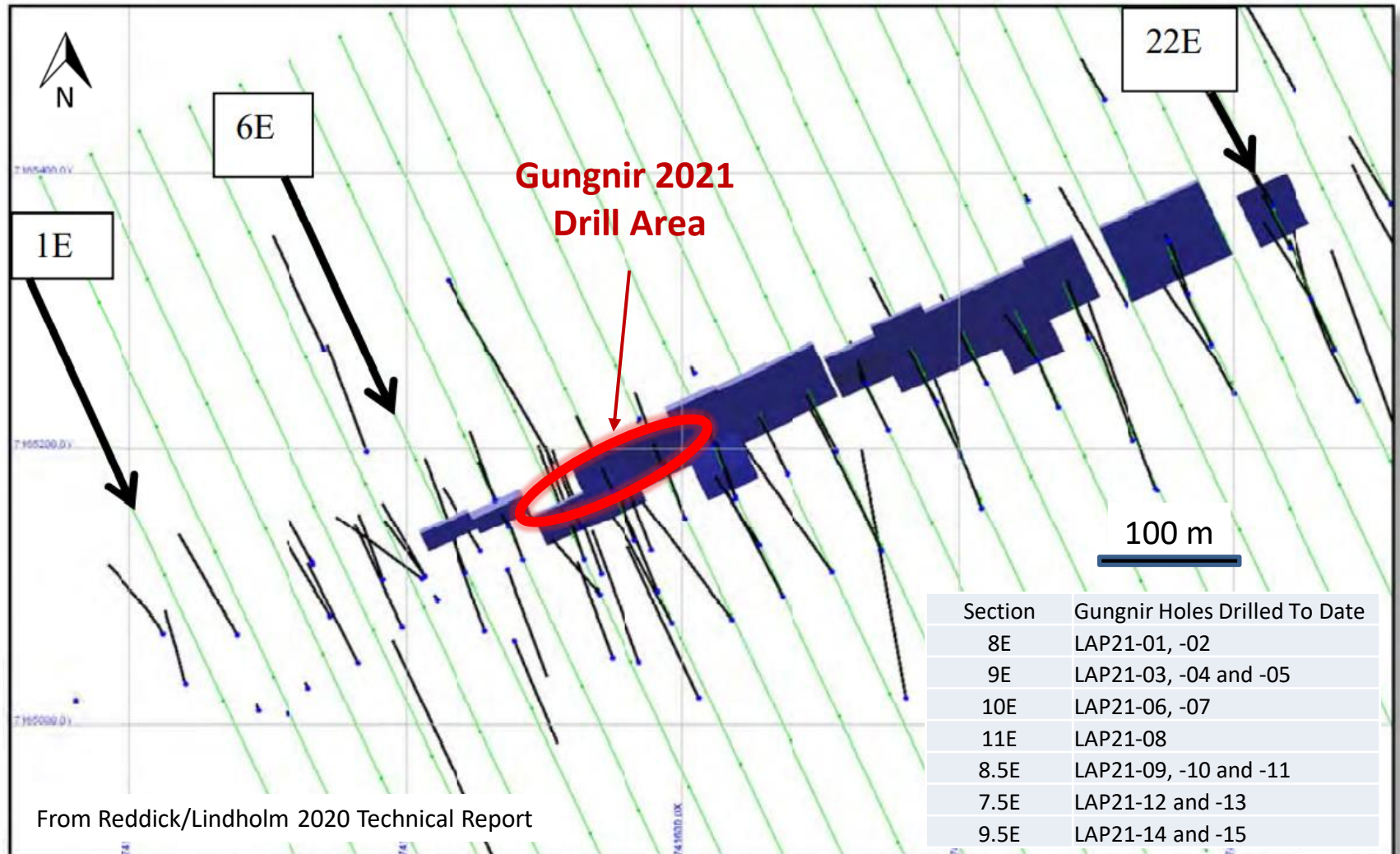
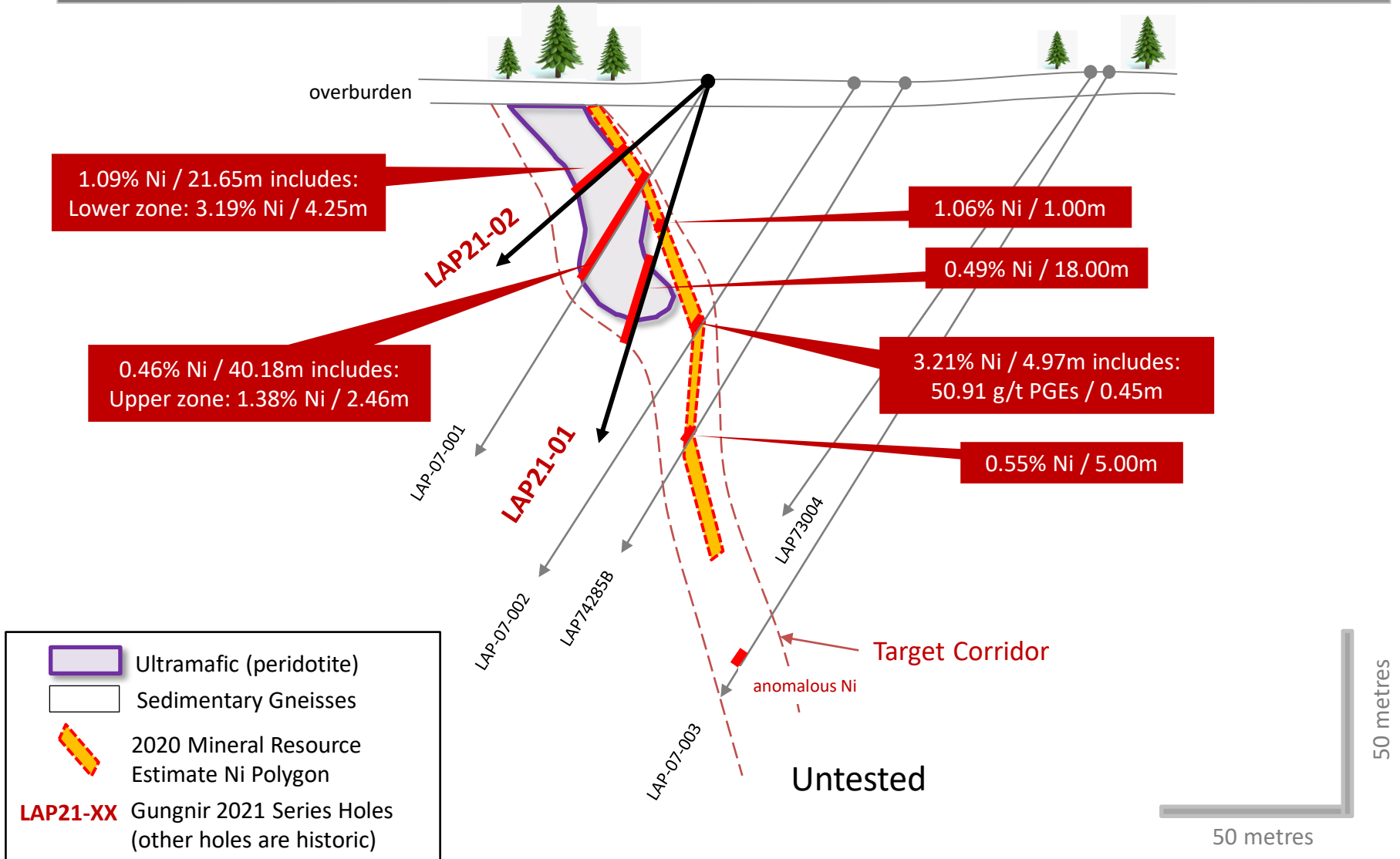


Lappvattnet Nickel Deposit 2020 Resource Polygons and Drill Hole Traces

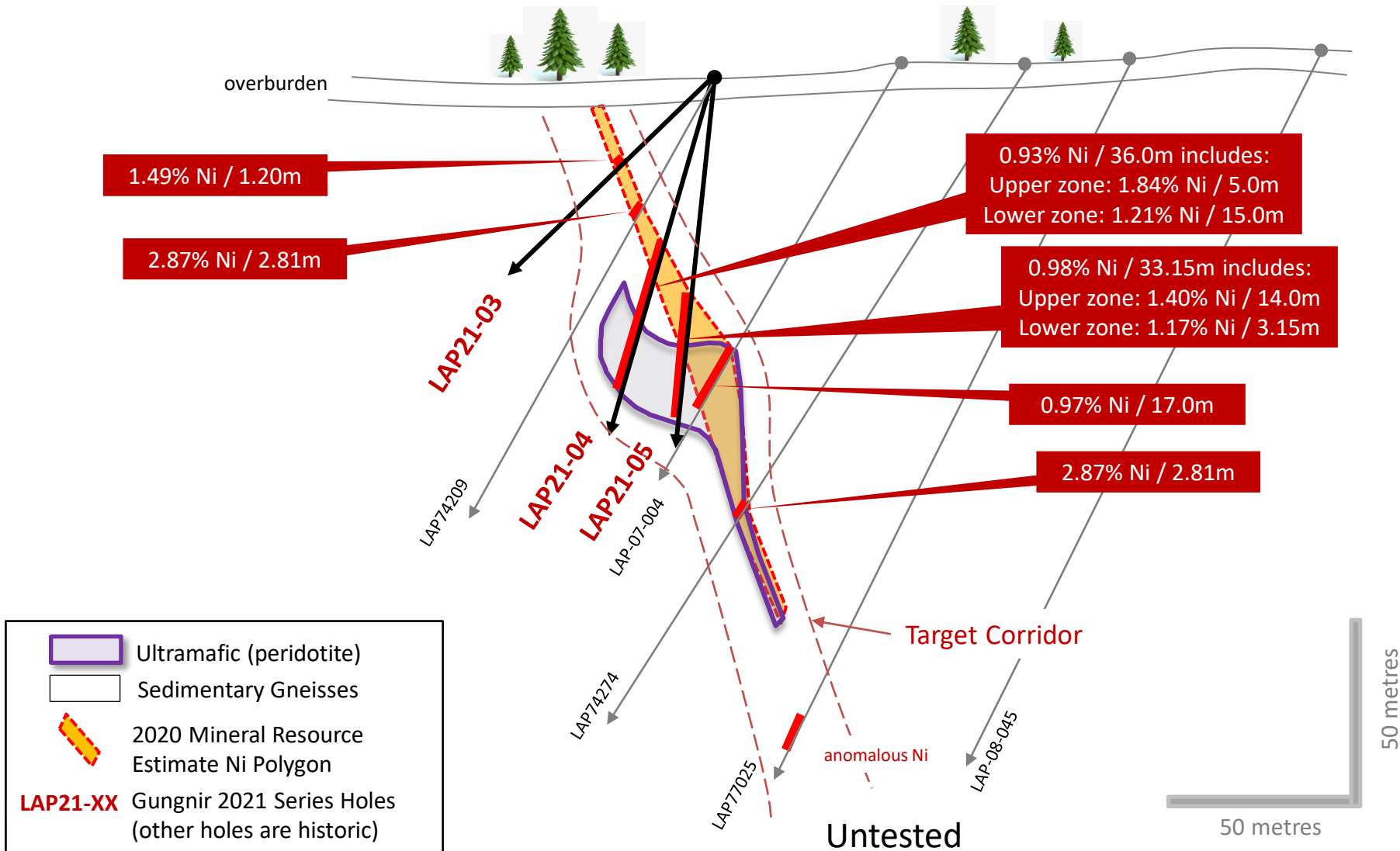


From Reddick/Lindholm 2020 Technical Report

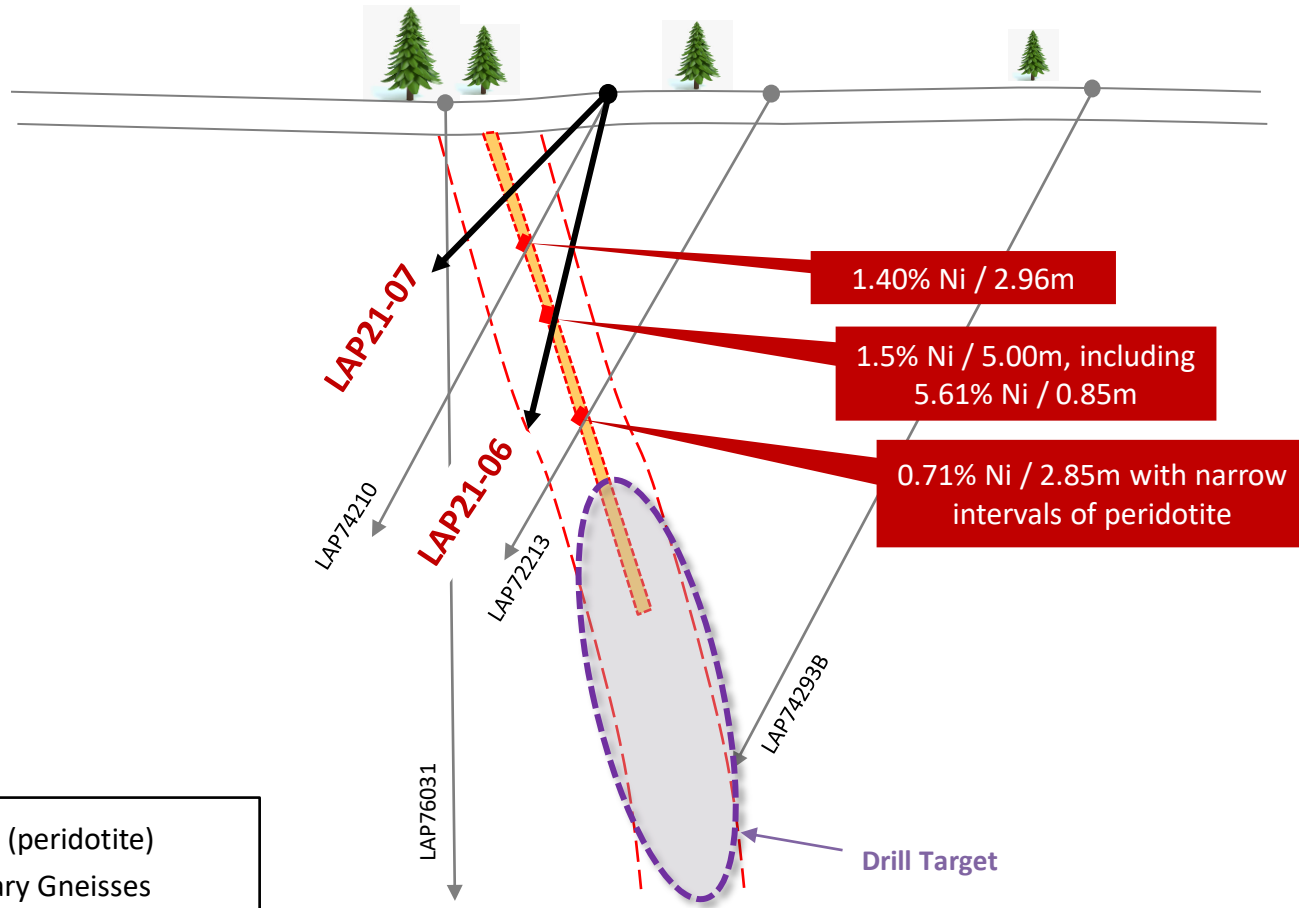
Gungnir's Lappvattnet Drill Holes LAP21-01 and -02 Schematic Section 8E Looking East






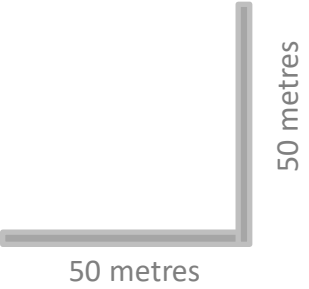
Gungnir's Lappvattnet Drill Holes LAP21-03 to -05 Schematic Section 9E Looking East



Gungnir's Lappvattnet Drill Holes LAP21-06 to -07 Schematic Section 10E Looking East



-  Ultramafic (peridotite)
-  Sedimentary Gneisses
-  2020 Mineral Resource Estimate Ni Polygon
- LAP21-XX** Gungnir 2021 Series Holes (other holes are historic)



Lappvattnet Nickel Deposit and Reference Drill Sections on Satellite Image

